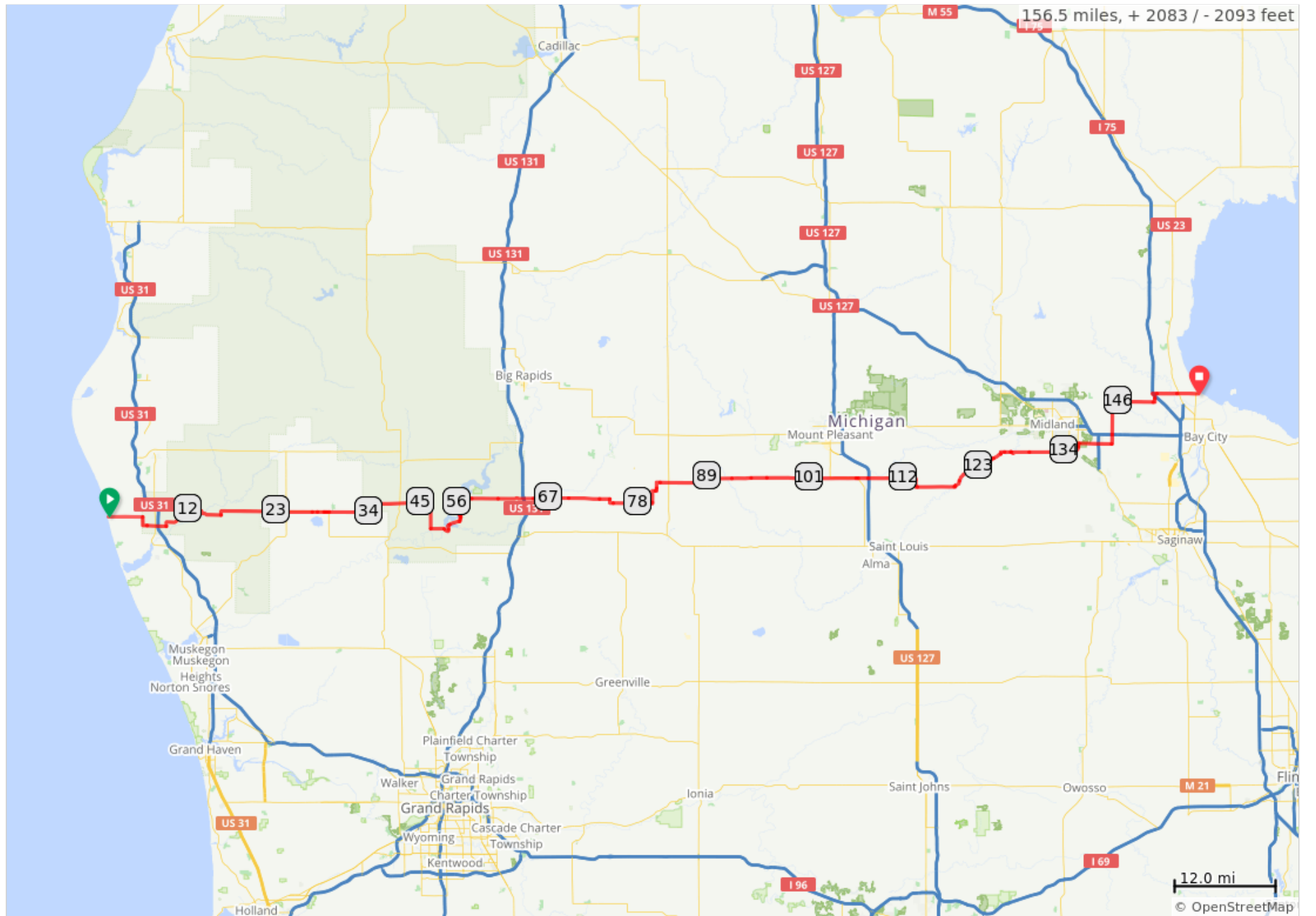
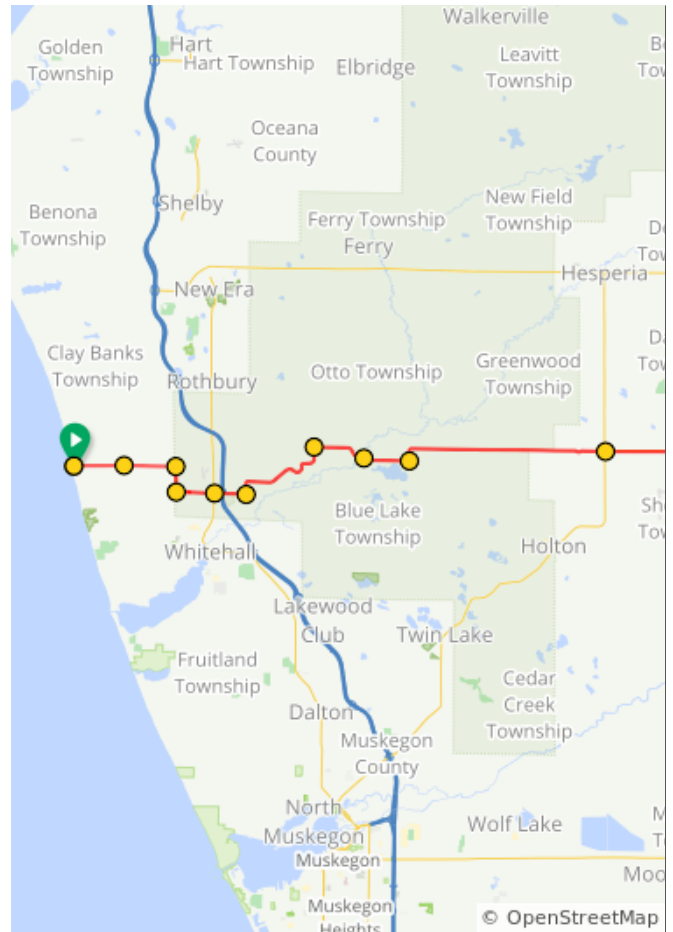


ODRAM 2020



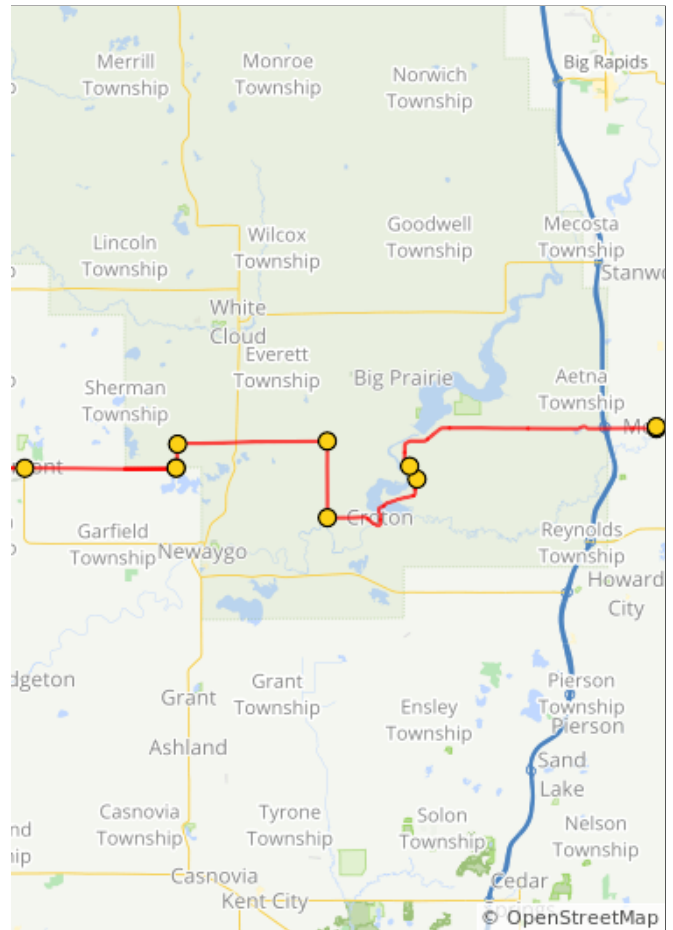
Num	Dist	Type	Note	Next
1.	0.0	📍	Start of route	0.0
2.	0.0	➡	R onto Meinert Park Road	2.0
3.	2.0	⬆	Continue onto Meinert Park Road, B-15	2.0
4.	4.0	➡	R onto Whitbeck Road, B-15	1.0
5.	5.0	⬅	L onto Fruitvale Road, B-15	1.5
6.	6.5	⬆	Continue onto West Fruitvale Road, BUS US-31, B15	1.2
7.	7.8	⬅	L onto West Fruitvale Road, B-86	4.2
8.	11.9	➡	R onto West Skeels Road, B-86	2.1
9.	14.1	↙	Keep L onto East Fruitvale Road, B-86	1.8
10.	15.9	⬅	L onto Nichols Road, B-86	8.2
11.	24.1	⬆	Continue onto West 48th Street, M 82	5.0

24.1 miles. +500/-343 feet

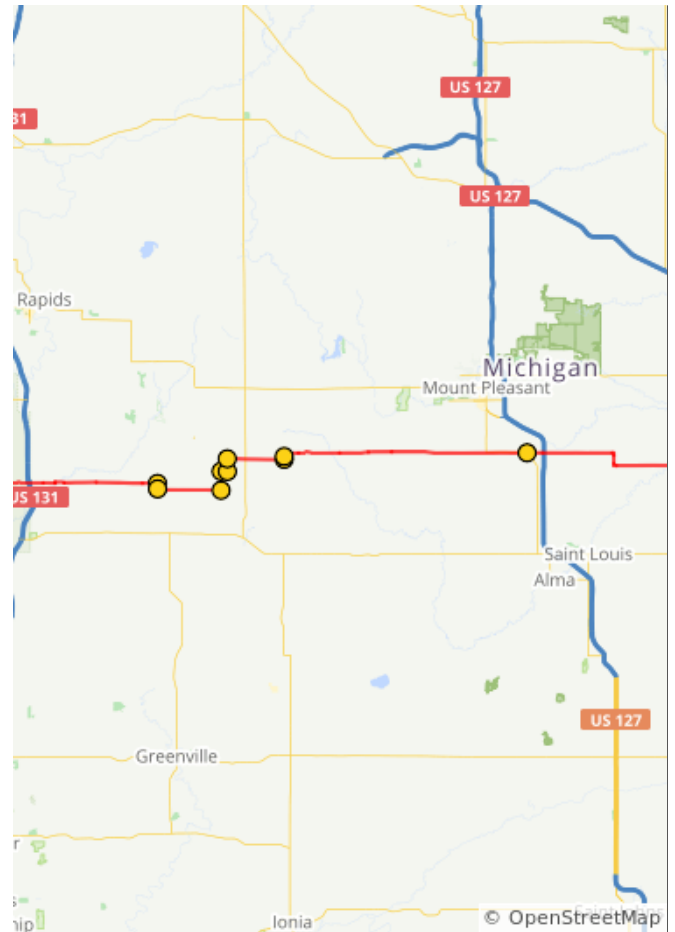


Num	Dist	Type	Note	Next
12.	29.1	⬆	Continue onto East Main Street	6.0
13.	35.0	➡	R onto West 48th Street	0.0
14.	35.0	⬅	L onto West 48th Street	5.0
15.	40.0	↗	Slight R onto West 40th Street	5.9
16.	45.9	➡	R onto Oak Avenue	3.0
17.	49.0	⬅	L onto Croton Drive	5.0
18.	54.0	↙	Slight L onto Croton Hardy Drive	0.7
19.	54.6	↖	Slight L onto East 48th Street	11.2
20.	65.9	⬅	L onto South Cass Street	0.1
21.	65.9	➡	R onto 4th Street	8.1

41.9 miles. +651/-586 feet

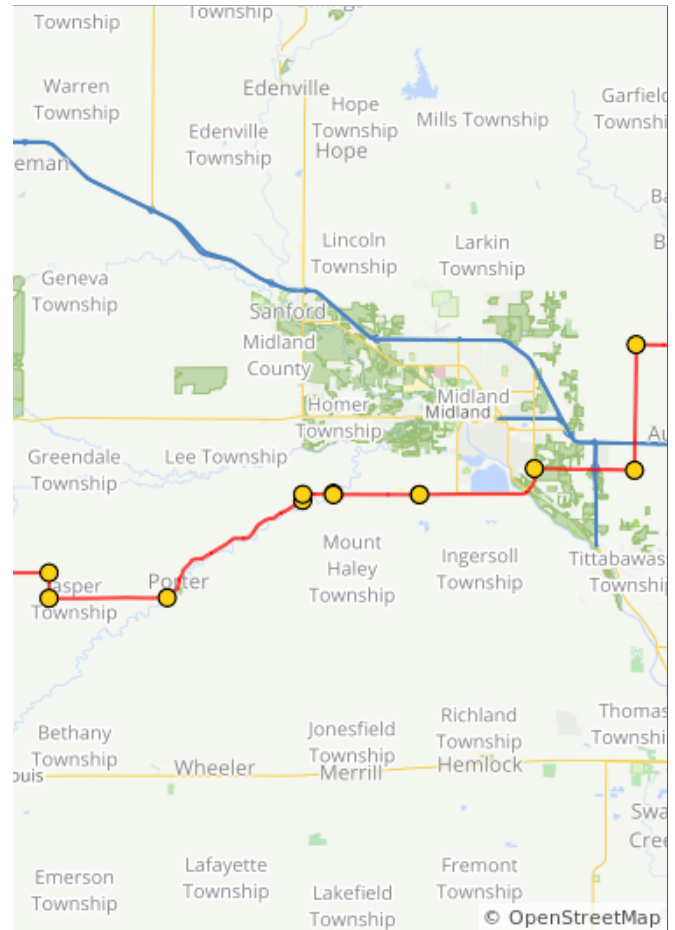


Num	Dist	Type	Note	Next
22.	74.0	→	R onto 100th Avenue	0.4
23.	74.4	↖	Keep L onto 100th Avenue	5.0
24.	79.5	←	L onto 50th Avenue	1.5
25.	81.0	→	R onto Monroe Road	0.5
26.	81.5	←	L onto 45th Avenue	1.0
27.	82.5	→	R onto Jackson Road	4.5
28.	86.9	←	L onto Southwest County Line Road	0.2
29.	87.2	→	R onto Main Street	19.3
30.	106.5	←	L onto East Blanchard Road	6.8



40.5 miles. +499/-694 feet

Num	Dist	Type	Note	Next
31.	113.3	→	R onto South Lewis Road	1.0
32.	114.3	←	L onto West Kent Road	4.6
33.	118.9	←	L onto West Pine River Road	7.0
34.	126.0	←	L onto North Meridian Road	0.2
35.	126.2	→	R onto East Gordonville Road	1.2
36.	127.4	↗	Sharp R onto South 4 3/4 Mile Road	0.1
37.	127.5	↖	Sharp L onto East Gordonville Road	3.5
38.	131.0	↑	Continue onto Gordonville Road	0.0
39.	131.0	↑	Continue onto East Gordonville Road	5.3
40.	136.2	→	R onto Salzburg Road	3.9
41.	140.2	←	L onto Eleven Mile Road	4.9
42.	145.1	→	R onto West Townline Road	5.0



38.6 miles. +166/-242 feet

Num	Dist	Type	Note	Next
43.	150.1	←	L onto Fraser Road	1.1
44.	151.2	↻	Sharp R onto East Beaver Road	5.1
45.	156.3	↑	Continue onto State Park Drive, M 247	0.2
46.	156.5	📍	End of route	0.0

11.4 miles. +23/-43 feet

