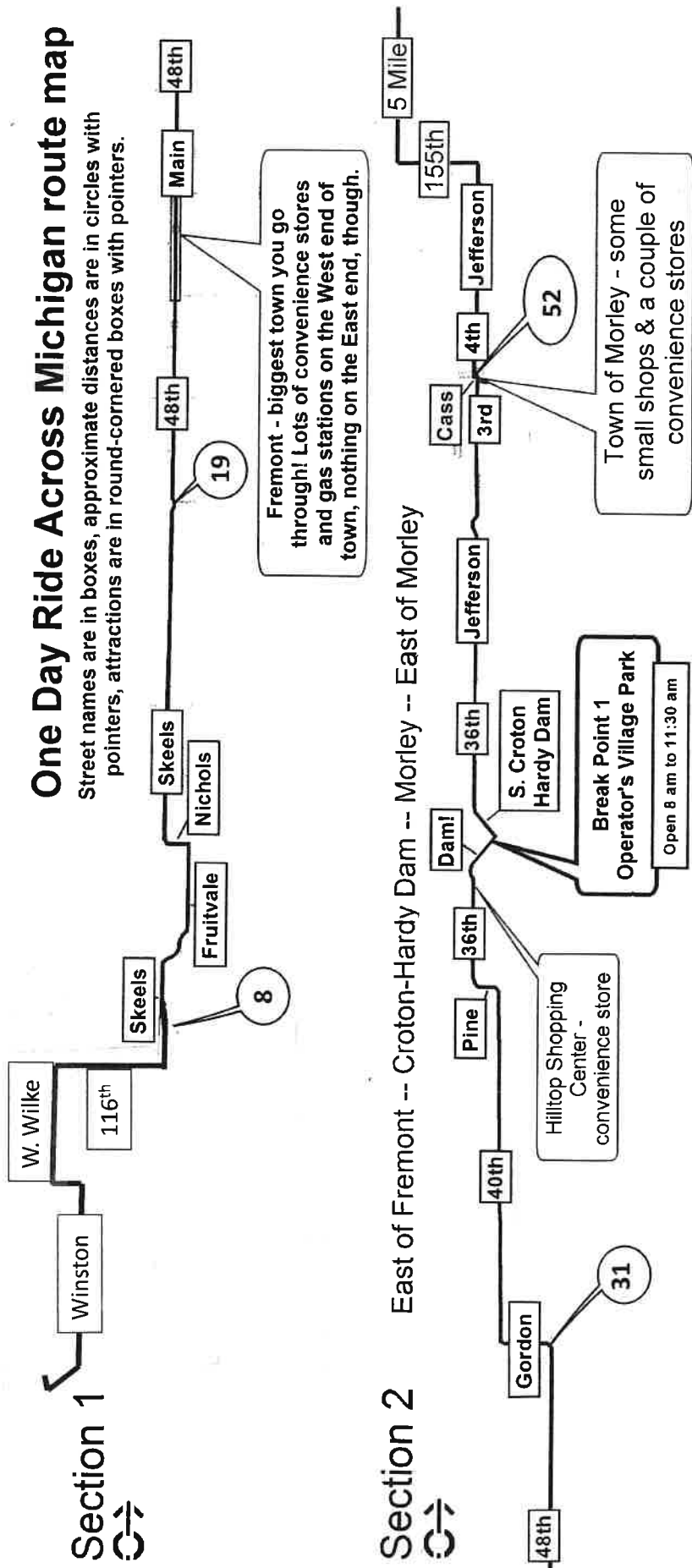
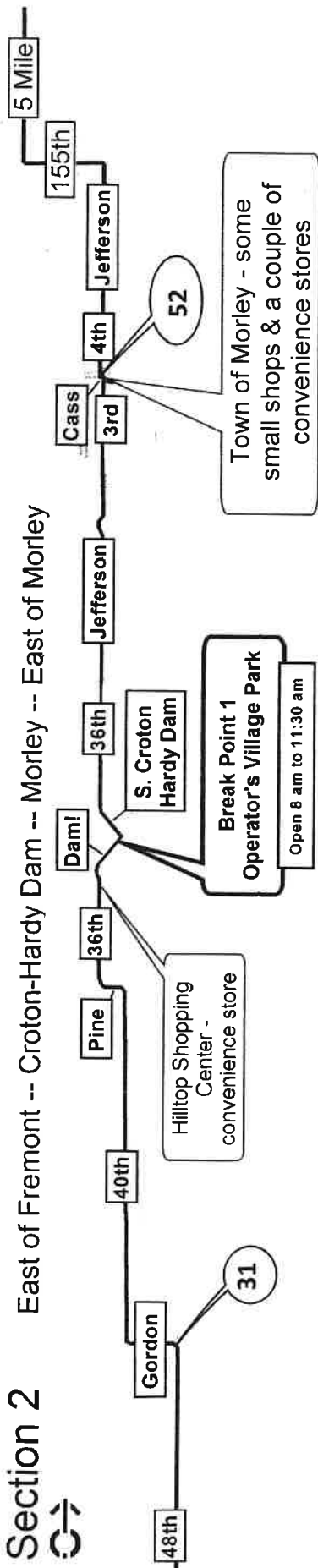


# One Day Ride Across Michigan route map

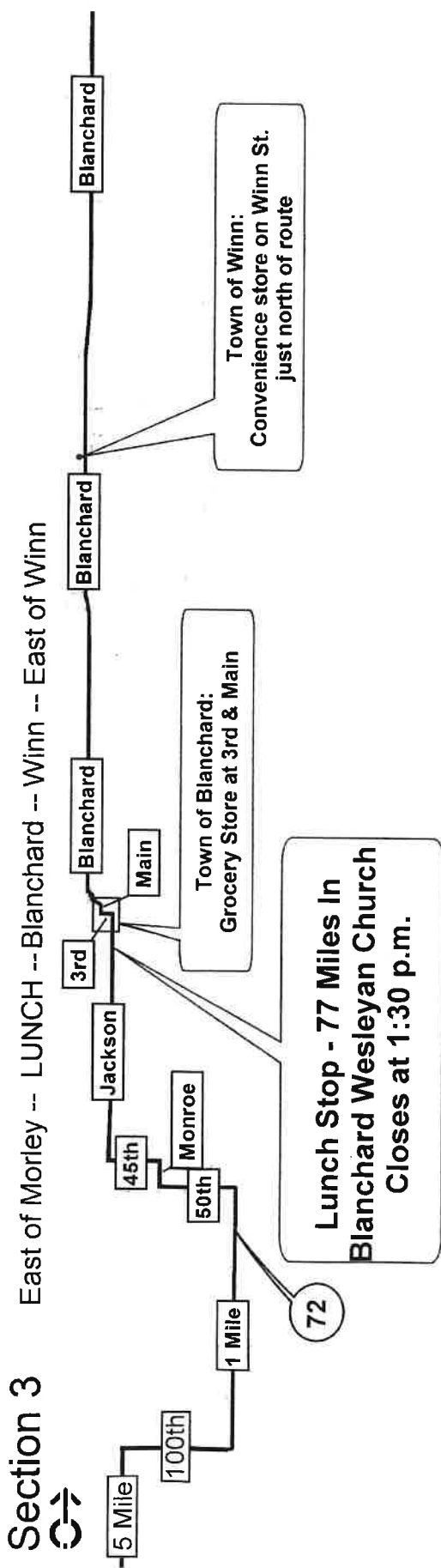
Street names are in boxes, approximate distances are in circles with pointers, attractions are in round-cornered boxes with pointers.



## Section 2 East of Fremont -- Croton-Hardy Dam -- Morley -- East of Morley

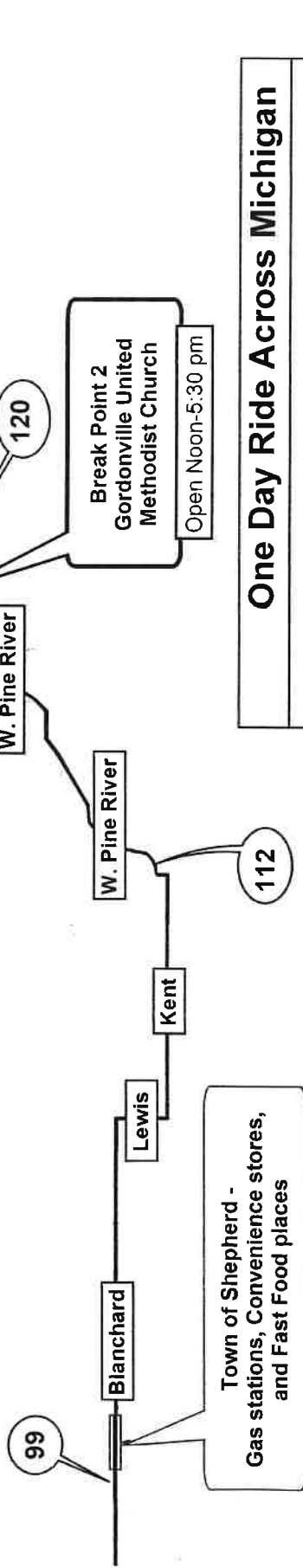


## Section 3 East of Morley -- LUNCH -- Blanchard -- Winn -- East of Winn



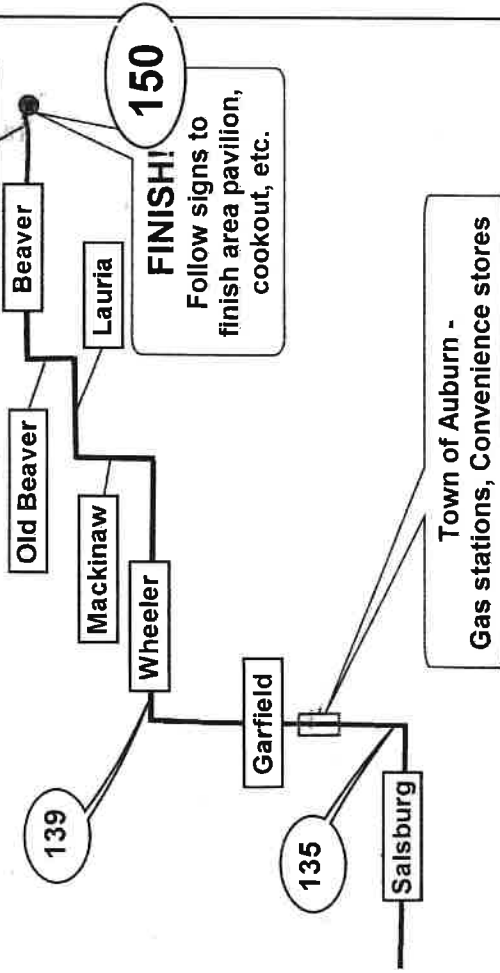
## Section 4

East of Winn -- Shepherd -- West Pine River -- SE of Midland



## Section 5

SE of Midland -- Auburn -- DuhDuhDONE! State Park Dr.



## One Day Ride Across Michigan

\*\*\*CALL 911 IN AN EMERGENCY\*\*\*

Please remember to obey all Michigan traffic laws - don't ride more than 2 abreast!

Break points will have water and basic food.

With the exception of lunch, the two break points, and the finish cookout, no support is provided. Riders should be self-sufficient. There are ample opportunities to buy food and water along the ride - remember to have cash with you!

Additional people may eat at the lunch stop or at the finish line cookout for \$5 per person at each location.

**See you in Bay City!**